




Chesworth Farm - Appendix 1

Reference No :	Date : 23/12/04	Scale : 1:5000
Drawing No :	Drawn :	Checked : Revisions : 8/3/07

-  Riverside walk
-  Rights of way
-  Unofficial field boundary

**Horsham District Council**

Park North, North Street, Horsham  
West Sussex RH12 1RL.  
Head of Development, Ray Wright, Directorate of Planning

Reproduced from the Ordnance Survey map with the permission of the Controller of Her Majesty's Stationery Officer. Crown Copyright 2000. Unauthorised reproduction infringes Crown Copyright and may lead to prosecution or civil proceedings. SLA No.100018563